

Útgrevsturin á Velbastað

Bønhúsverkætlanin

Helgi D. Michelsen
Savnsvørður, fornfrøðideildin
Email: helgi@savn.fo



TJÓÐSAVNIÐ

FAROE ISLANDS NATIONAL MUSEUM
NATURE AND CULTURE



Niðri á Bakka á Velbastað



Bønhúsbergið í Mykinesi 1961





Í Prestbøtoft, Oyndarfjørður





Við Lopransá, Lopra


An aerial photograph of a grassy cliffside overlooking the ocean. The cliff is covered in vibrant green grass, with several stone ruins scattered across its surface. A narrow stream flows down the center of the cliff, surrounded by rocks. The ocean is visible on the right side of the image, with some waves breaking against the base of the cliff. The overall scene is serene and historical.

Í Bønhúsbergi, Mykines





Við Bønhúsið, Heimi í Húsi, Koltur



Heimi í Húsi, Georadar, 45 cm dýpi



Georadarmynd í Koltri

Kirkjugarðurin

Bønhúsið

0 1 2 4
Metrar

Sp/Í Menin og Fornminnissavnið 2015



Bønhústoftin í Gerðismørk, Leirvík



Á Bønhúsfløtu, Nes, Hvalba

Á Bønhúsfløtu, yvirlit

- Mannabein
- Fliðir og bein
- Laðing
- Fotopunkt



Mannabein tíðarfest til um ár 1000



Quassiarsuk í Grønlandi


Mynd: Aningaaq R. Carlsen

Bønhússtaðurin

Býlingarnir nevndir í 1584



Velbastaður




Bønhús, Prayer house

Archaeological settlement remains

"Býlingar farmsteads"

 Village, infield-outfield boundary

 Contour interval 50 m

FK89 coordinates
Pixel size (m) 50 cm
Orthophoto by © FDS
25-08-2016 HDM



Bakkin





Royndarveit 2014

Bønhústoftin, Velbastaður



Grevstrarfelið



Øskufláir

SNR 8943 Niðri á Bakka

Archaeological test trench B 2016

3D SFM Plan - Round 5

New method implemented.
Creating 3D SFM plans
for each 5-10 cm in depth,
The aim is to create good
comparison foundation for future
interpretations of GPR depth slices

Digitizing Plans from Ortho



Steinsetingar oman á gravum


SNR 8943 Niðri á Bakka

Archaeological test trench B 2016

3D SFM Plan - Round 5

New method implemented.
Creating 3D SFM plans
for each 5-10 cm in depth,
The aim is to create good
comaprison foundation for future
interpretations of GPR depth slices

Comparing Plans and GPR



FMNR 38005 Velbastaður
 SNR 8943 Niðri á Bakka
 FK89 Coordinates
 Føroya Fornminissavn
 24.08.2016 HDM


Georadarmynd av gravum



Mannatenn



Silvurmynturin





THE
LAST KINGDOM

Gylti fingurringurin

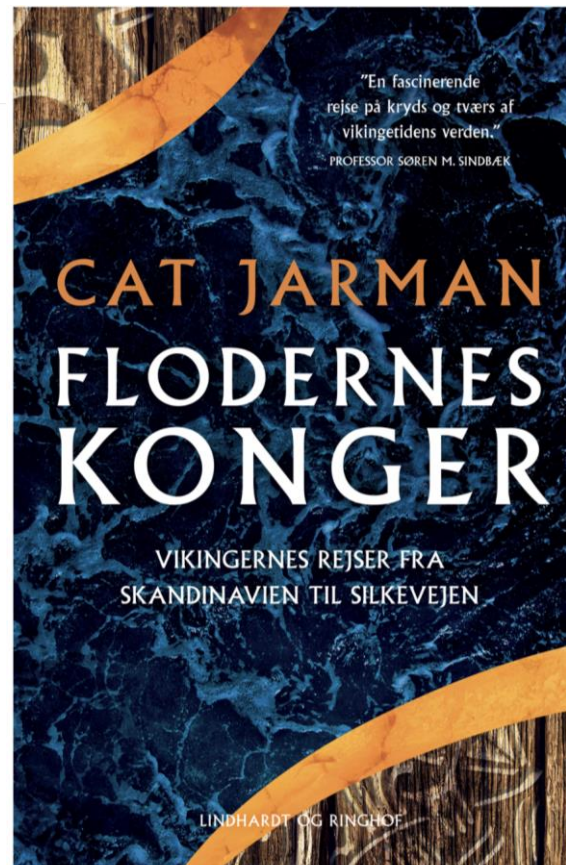


Karneolperla úr fjarðeystri



Líknandi perlur úr víkingaaldar grøv í Bjorko, Uppland, Svøríki.
Mynd: Historiska Museet

Ferðin hjá eini karneolperlu






Gulltráðurin



Vovin gulltráður úr
Gokstadskipinum

Mynd: Ilen Cathrine
Holte, Museum of
Cultural History,
University of Oslo



Spjaldravovið band við gulltráði úr bátagrön tíðarfest til
víkingatíð. Valsgärd, Svøríki.
Mynd: Karolina Pallin

Vitja útgrevsturin í summar



Takk fyri

